

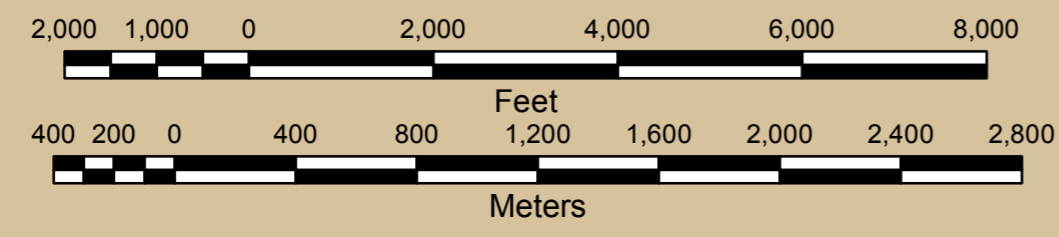

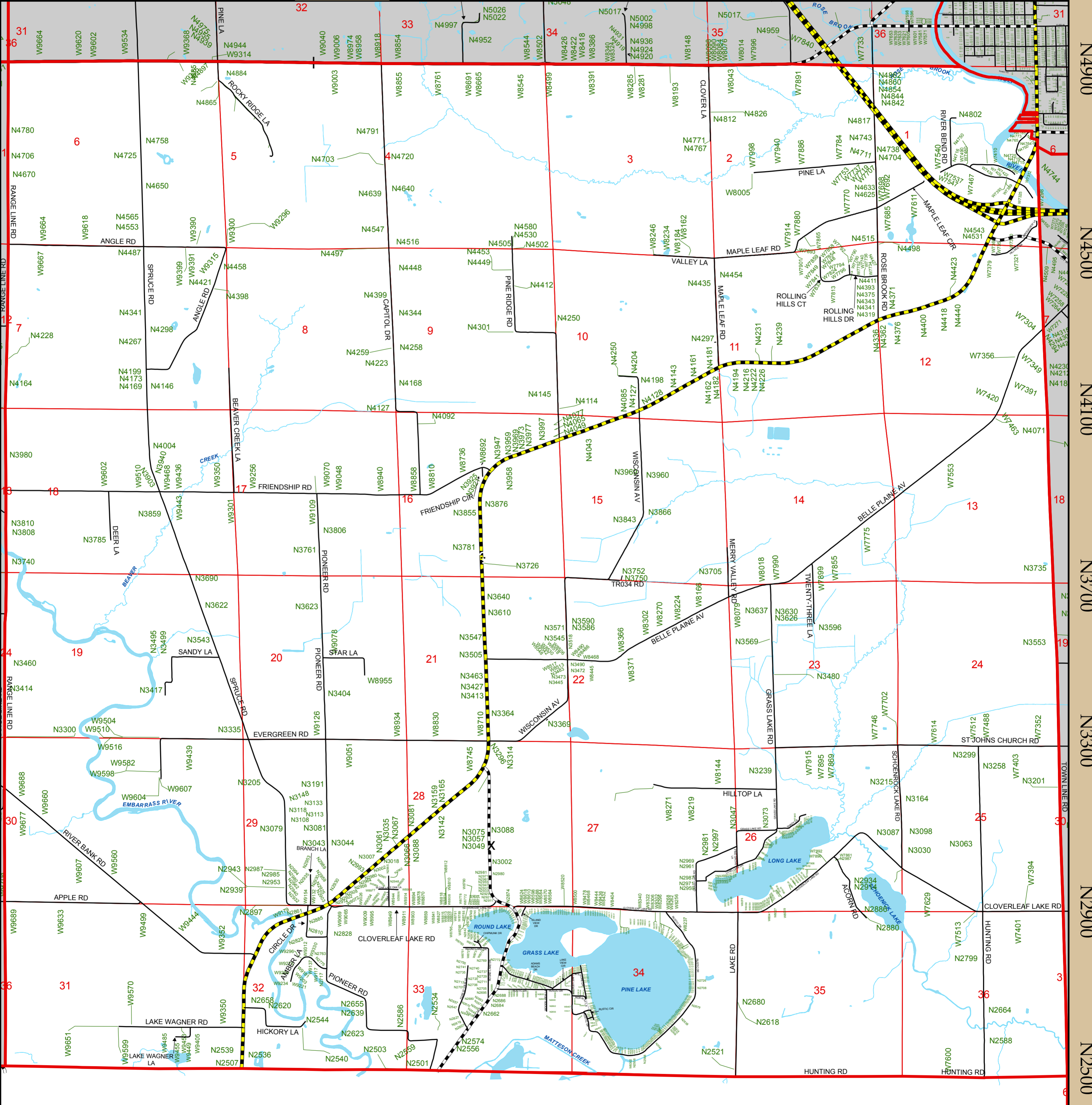
# Town of Belle Plaine

T.26 N R.15 E.

**Legend**

- Federal/State Highways
- County Highways
- Town/Municipal Roads
- Private Roads
- Railroads
- Waterbodies

W9700 W9300 W8900 W8500 W8100 W7700 W7300



Information depicted on this map was interpreted from digital orthophotography and various other land records. An attempt was made to accurately represent the information shown hereon, however, recent changes in the physical and cultural landscape may not be represented. This map is intended for planning and general use only. Please refer to the original source documents for detailed information. If you have any questions or discover any discrepancies on this map, please contact the Shawano County Technology Services Dept. 715-526-4614.



Cartography: David Poffinbarger, GISP  
 Shawano County GIS Coordinator/Land Information Officer  
 Date: 21 March 2018